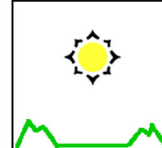












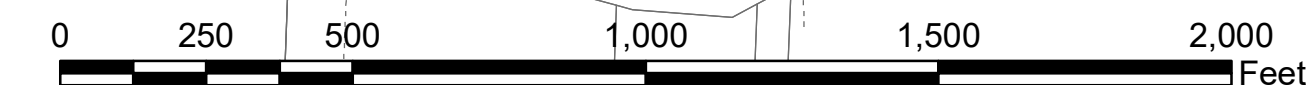
# Falls City Address Map

**DRAFT**


**Mid-Willamette Valley Council of Governments**  
*Getting things done together!*  
 Map Date: 05/27/09  
 Author: LH  
 r:/city/fallscity/addressmap\_2.mxd

**Legend**

-  FCTaxlots2021
-  City Limits
-  Recorded Lots
-  Commercial Industrial
-  Commercial Residential
-  Forestry
-  Public
-  Public Assembly/Institutional
-  Residential



This map is illustrative and is intended for planning purposes only.

